
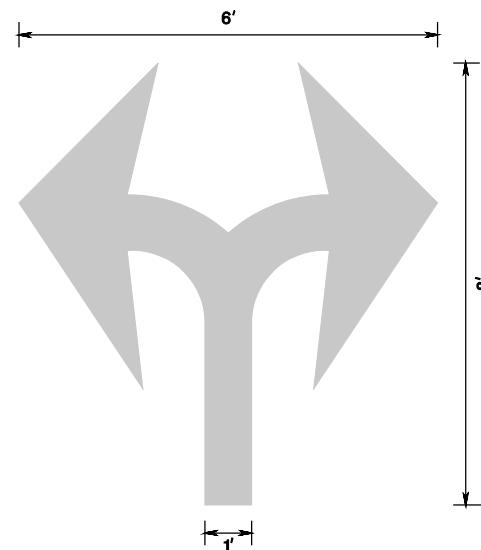


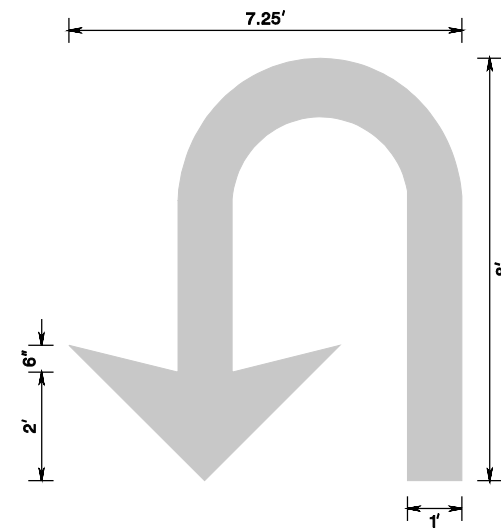
THROUGH ARROW
AREA = 12 S.F.




LEFT-TURN ARROW
AREA = 15 S.F.
(For Right-turn arrow, use mirror image)



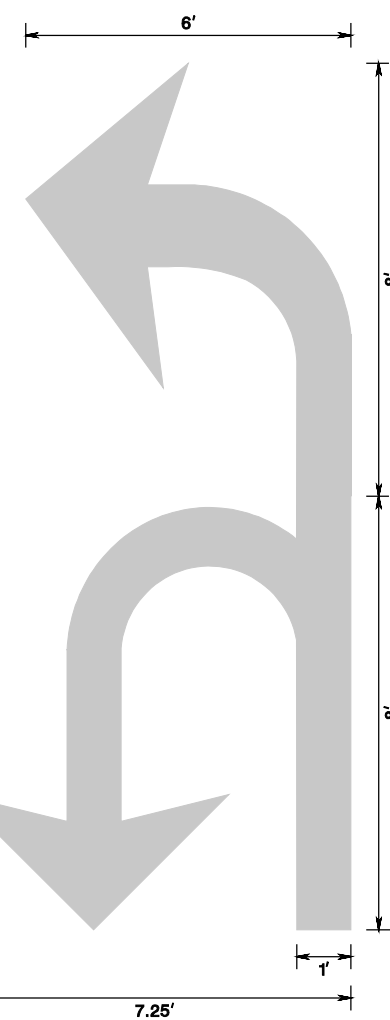
SHARED LEFT /RIGHT ARROW
AREA = 27 S.F.



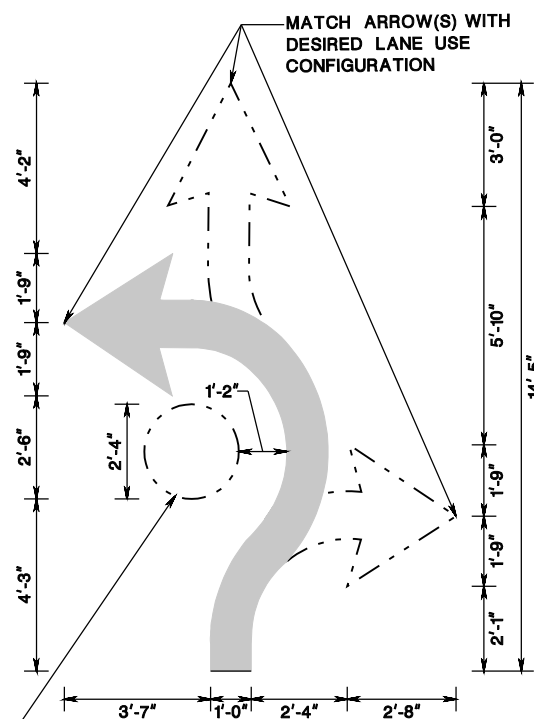
U-TURN ARROW
AREA = 20 S.F.



SHARED LEFT /THROUGH ARROW
AREA = 27 S.F.
(For Shared Through/Right arrow, use mirror image)

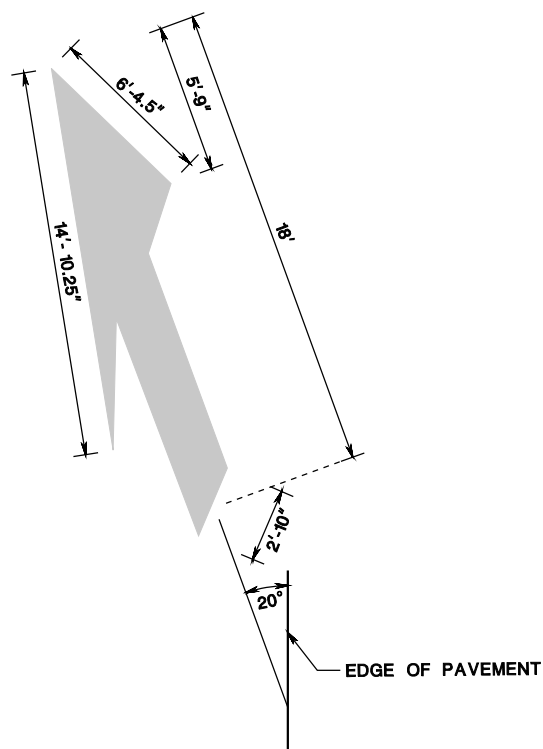


COMBINATION LEFT-TURN /U-TURN ARROW
AREA = 37 S.F.

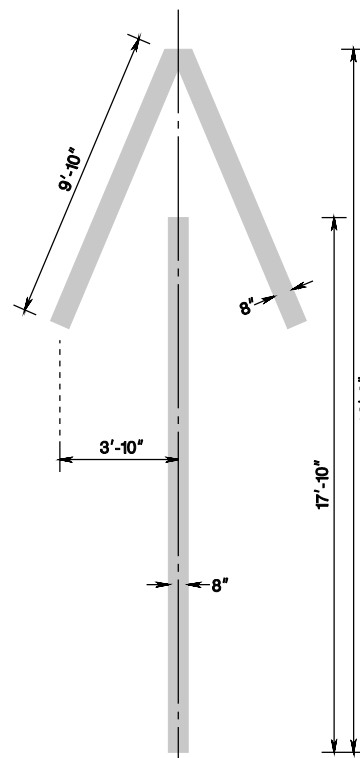


OPTIONAL FOR LEFT-MOST LANE (AREA = 4 S.F.)

FISH-HOOK ARROWS
AREA (L, TH, R) = 28 S.F.
AREA (L, TH) = 23 S.F.
AREA (L, R) = 21 S.F.
AREA (L) = 16 S.F.



LANE DROP ARROW (RIGHT)
AREA = 42 S.F.
(For left lane, use mirror image)



WRONG-WAY ARROW
AREA = 25 S.F.

BDC21D-07-ORIGINAL SHEET

TRAFFIC STRIPES AND MARKINGS

N.T.S.

CD-610-11

NEW JERSEY DEPARTMENT OF TRANSPORTATION

CONSTRUCTION DETAILS

CD-610-11.1

87D
164